


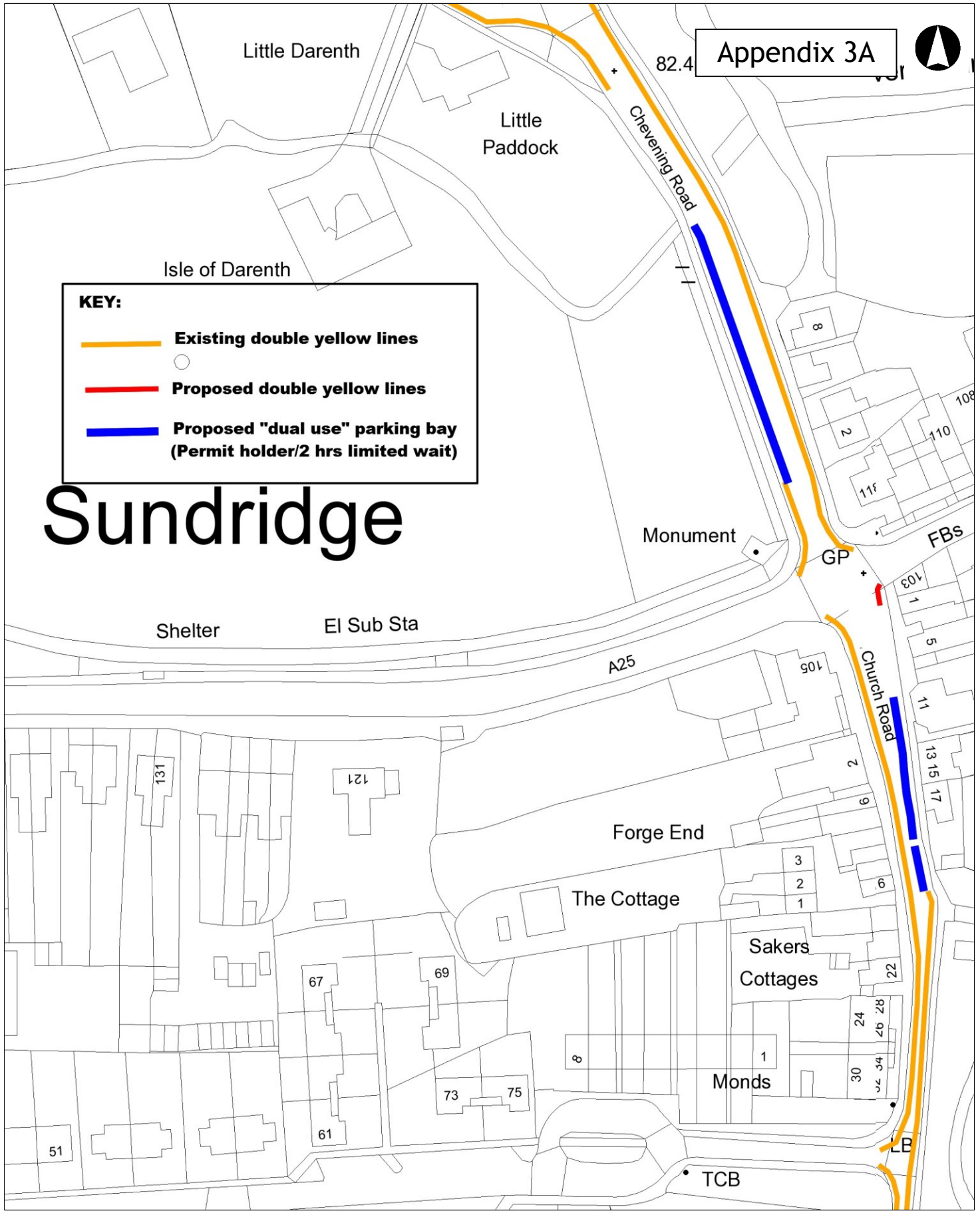




KEY:

-  Existing double yellow lines
-  Proposed double yellow lines
-  Proposed "dual use" parking bay (Permit holder/2 hrs limited wait)

Sundridge



This map is based upon the Ordnance Survey material with permission of Ordnance Survey on behalf of the Controller of Her Majesty's Stationery Office © Crown Copyright. Unauthorised reproduction infringes Crown copyright and may lead to prosecution or civil proceedings. Sevenoaks District Council. 100019428. 2013.

Proposed Parking Scheme		Scale: 1:1,000
Chevening Road and Church Road, Sundridge		Date: October-2015
Informal Consultation Plan		

